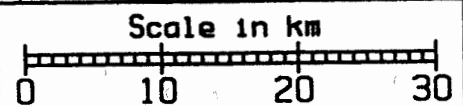
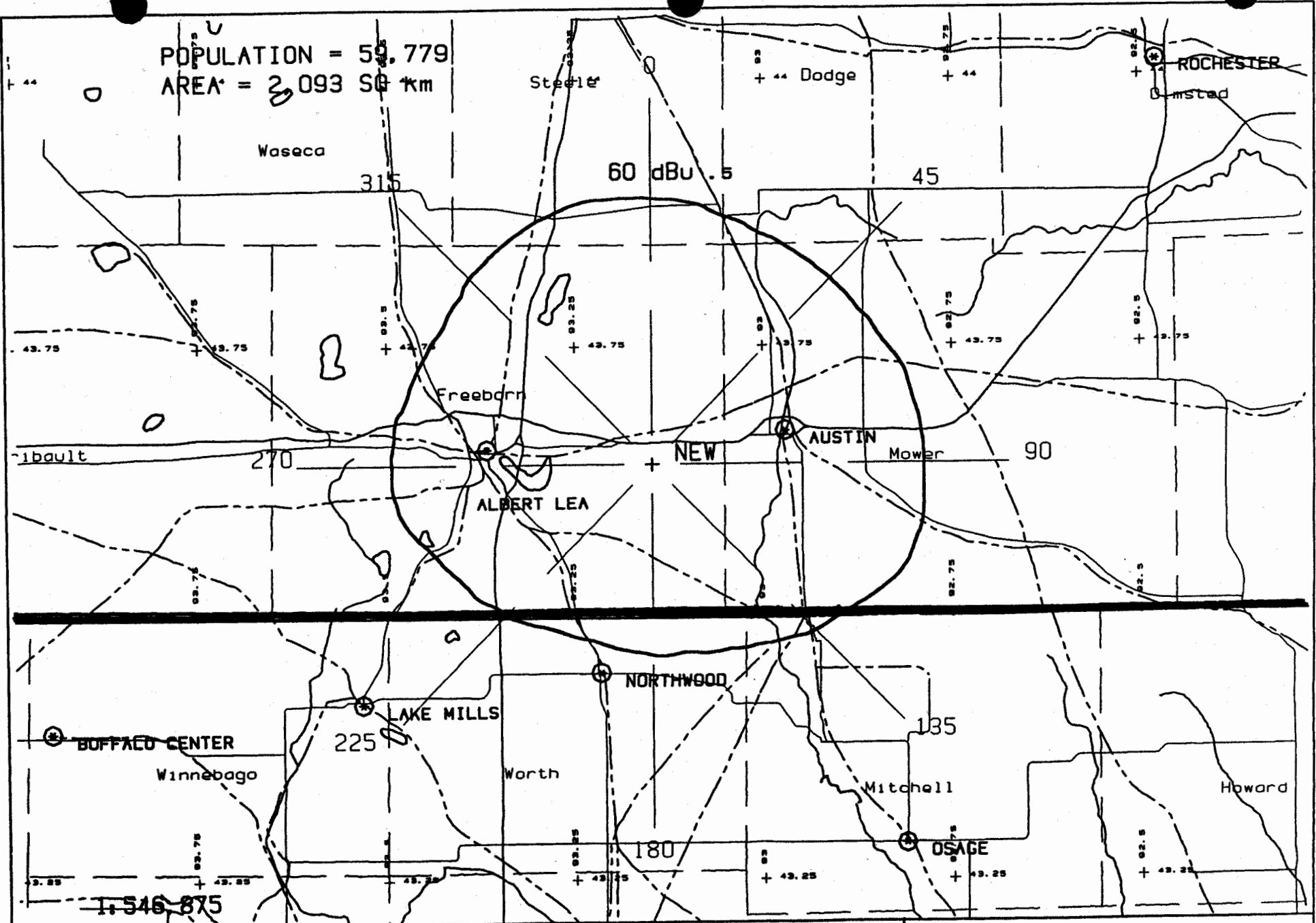


POPULATION = 59,779
 AREA = 2,093 SQ km



NEW 211A 6kW 475.48M AMSL
 N. Lat. 43 38 27 W. Lng. 93 08 51

60 dBu SERVICE 03 SEC NGDC
 D. Vernier - 03/98

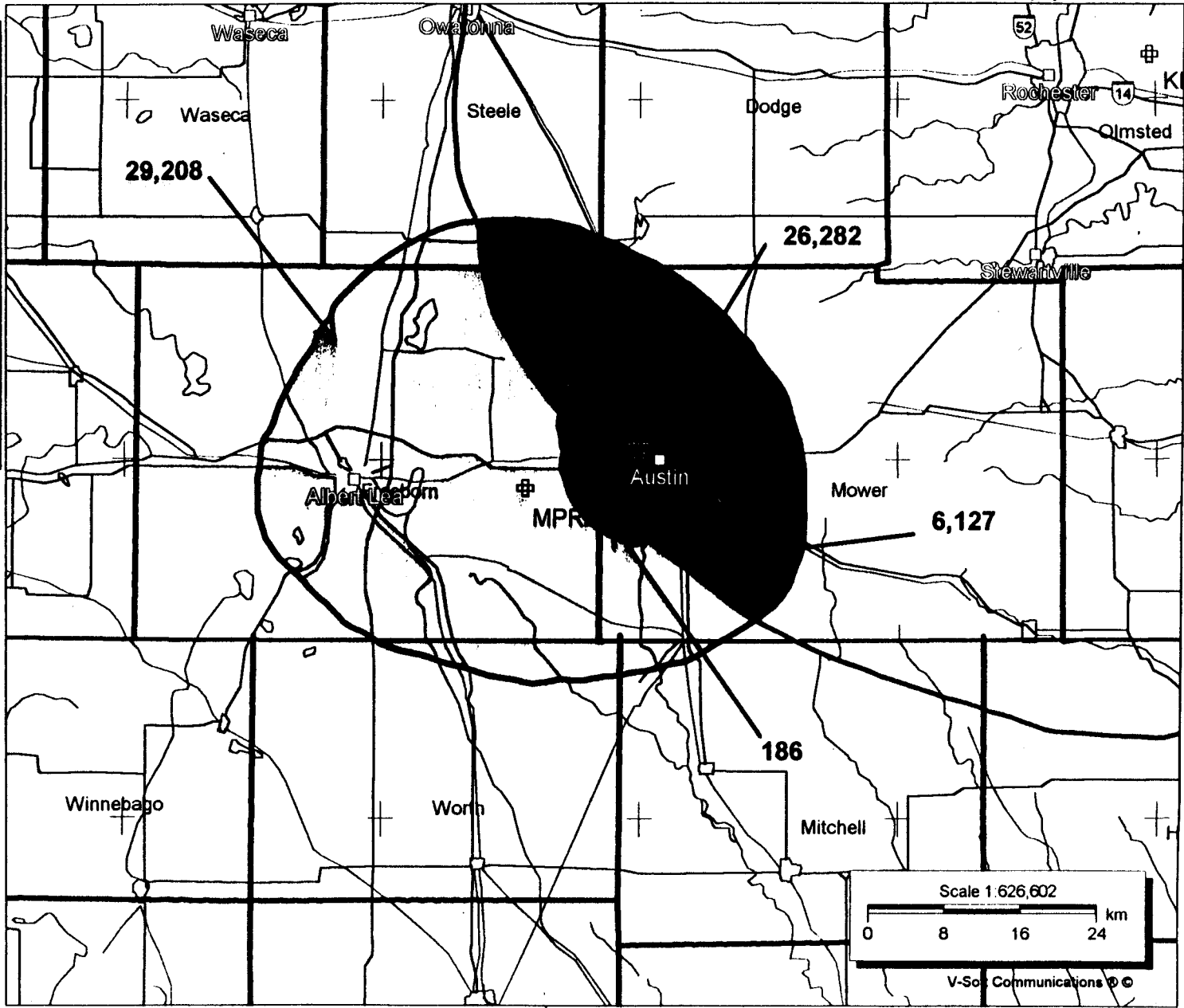
Ex #E7, Coverage

MPR - Austin - 307(b) 60 dBu

MPR211
 BPED19980603MB
 Latitude: 43-38-27 N
 Longitude: 093-08-51 W
 Power: 6.00 kW
 Channel: 211
 Frequency: 90.1 MHz
 AMSL Height: 476.0 m
 Elevation: 389.95 m
 Horiz. Pattern: Directional
 Vert. Pattern: No
 Prop Model: FCC

 Population =61,803
 Area = 2,103 Sq km

 1st Service = 29,208
 2nd service = 6,313



Contour Lines

■	MPR211
■	KLSEFM
■	KMSK

Overlap Regions

2nd Service Red
 3rd Service Blue